

Enhanced Broadcast Ephemeris for High Accuracy Assisted GPS Positioning

Yoaz Bar-Sever, Byron Iijima, Larry Romans, Jan Weiss
Jet Propulsion Laboratory, California Institute of Technology

Aldo Navarro
Raytheon Mission Operations Solutions, Pasadena, CA

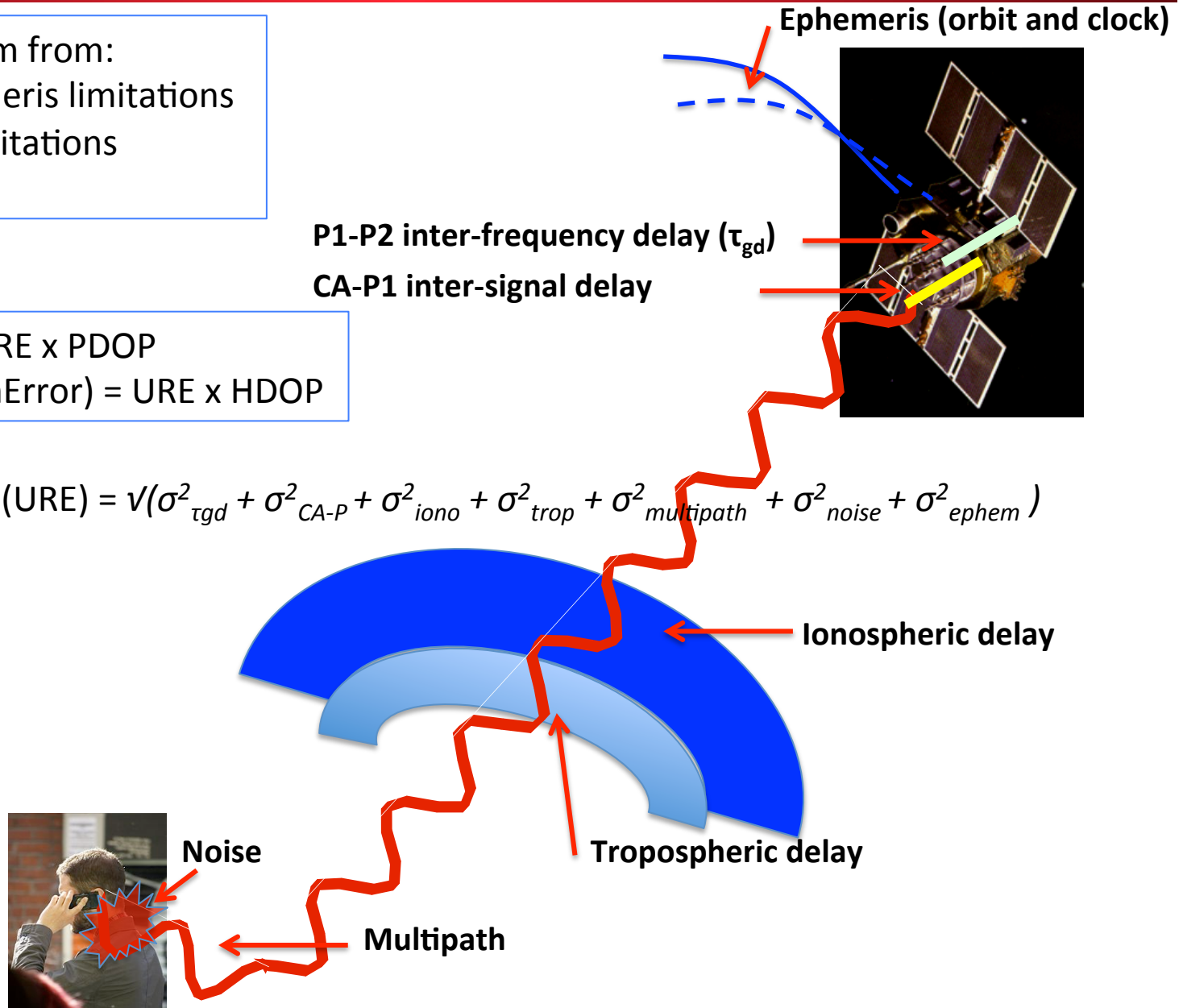
Modeling errors stem from:

- Broadcast ephemeris limitations
- PND software limitations
- Random noise

$$\sigma(\text{PositionError}) = \text{URE} \times \text{PDOP}$$

$$\sigma(\text{HorizontalPositionError}) = \text{URE} \times \text{HDOP}$$

$$\text{User Range Error (URE)} = \sqrt{(\sigma_{\tau_{gd}}^2 + \sigma_{CA-P}^2 + \sigma_{iono}^2 + \sigma_{trop}^2 + \sigma_{multipath}^2 + \sigma_{noise}^2 + \sigma_{ephem}^2)}$$



Typical modeling errors (m)

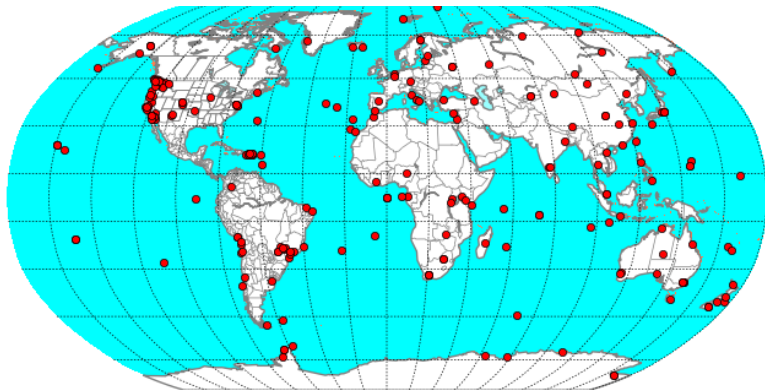
\rightarrow 1.5 0.8 0.4 0.1 0.2 0.3 0.1 \Rightarrow **URE = ~1.8 m**

$$\text{URE} = \sqrt{(\sigma_{iono}^2 + \sigma_{ephem}^2 + \sigma_{CA-P}^2 + \sigma_{\tau gd}^2 + \sigma_{trop}^2 + \sigma_{multipath}^2 + \sigma_{noise}^2)}$$

\rightarrow 0.5 0.2 0.1 0.0 0.2 0.3 0.1 \Rightarrow **URE = ~0.7 m**

Modeling errors after GDGPS corrections
With 5 minutes iono and ephemeris prediction

GDGPS Real-Time Tracking Network



Assisted GPS

Precise positioning anywhere

The sky is not the limit...

Integrity monitoring and situational awareness

Free public services:

Automatic Precise Positioning Service (APPS)

Tsunami prediction

Space weather monitoring

Real-time point positioning for Earthquake detection

Natural hazards monitoring and alerts

GDGPS Product Line and Services

Typical modeling errors (m)

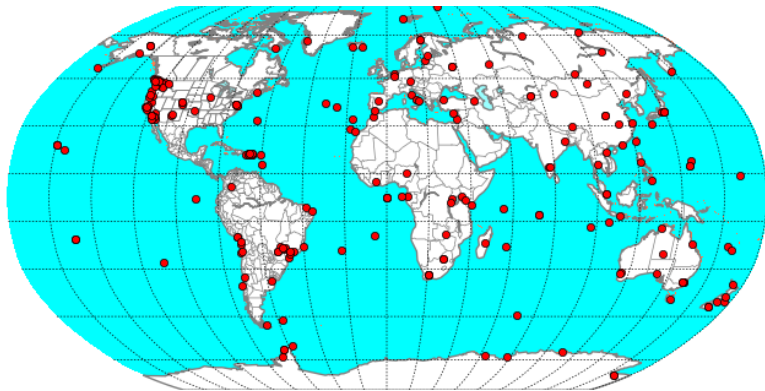
\rightarrow 1.5 0.8 0.4 0.1 0.2 0.3 0.1 \Rightarrow **URE = ~1.8 m**

$$\text{URE} = \sqrt{(\sigma_{iono}^2 + \sigma_{ephem}^2 + \sigma_{CA-P}^2 + \sigma_{\tau gd}^2 + \sigma_{trop}^2 + \sigma_{multipath}^2 + \sigma_{noise}^2)}$$

\rightarrow 0.6 0.3 0.1 0.0 0.2 0.3 0.1 \Rightarrow **URE = ~0.8 m**

Modeling errors after GDGPS corrections
(with 2 hours iono & ephemeris prediction)

GDGPS Real-Time Tracking Network



Assisted GPS

Precise positioning anywhere

The sky is not the limit...

Integrity monitoring and situational awareness

Free public services:

Automatic Precise Positioning Service (APPS)

Tsunami prediction

Space weather monitoring

Real-time point positioning for Earthquake detection

Natural hazards monitoring and alerts

GDGPS Product Line and Services

Step 1: Apply global corrections: orbit, clock, Klobuchar parameters, covering 2 hours into future

Step 2: Apply slowly varying global corrections for τ_{gd} , adding to it CA-P corrections

Step 3: *Add residual line of sight ionospheric corrections to clock parameters (regionally)*

Update the file every 5 minutes with fresh orbit, clock, and iono data

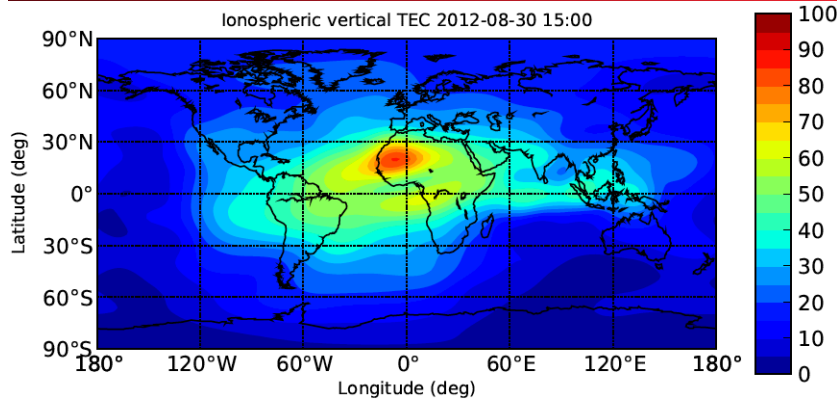
```

2.10          N: GPS NAV DATA          RINEX VERSION / TYPE
nav_50        JPL-GDGPS                 1208241859 UTC   PGM / RUN BY / DATE
 9.3132e-09   2.2352e-08 -5.9605e-08 -1.1921e-07   ION ALPHA
 9.2160e+04   1.1469e+05 -1.3107e+05 -5.8982e+05   ION BETA
 4.656612873077e-09 1.065814103640e-14   61440   1703 DELTA-UTC: A0,A1,T,W
16                                                  LEAP SECONDS
                                                  END OF HEADER

1 12  8 24 20  0  0.0 2.709170803428E-04 1.477928890381E-12 0.000000000000E+00 ←
IODE 1.060000000000E+02 -8.531250000000E+00 4.911633160665E-09 1.213825973387E+00
-2.868473529816E-07 1.094968640245E-03 7.573515176773E-06 5.153637516022E+03
 5.040000000000E+05 8.754432201385E-08 -2.739209816387E+00 2.980232238770E-08
 9.603986560704E-01 2.306875000000E+02 3.481763593086E-01 -8.144267812873E-09
-2.278666344171E-10 1.000000000000E+00 1.702000000000E+03 0.000000000000E+00
 2.000000000000E+00 0.000000000000E+00 8.381903171539E-09 1.060000000000E+02  $\tau_{gd}$ 
 5.003760000000E+05 0.000000000000E+00 0.000000000000E+00 0.000000000000E+00
2 12  8 24 20  0  0.0 4.008412361145E-04 1.136868377216E-12 0.000000000000E+00
 1.040000000000E+02 -1.521875000000E+01 5.338436653029E-09 2.136212767345E+00
-8.083879947662E-07 1.138912211172E-02 7.396563887596E-06 5.153740154266E+03

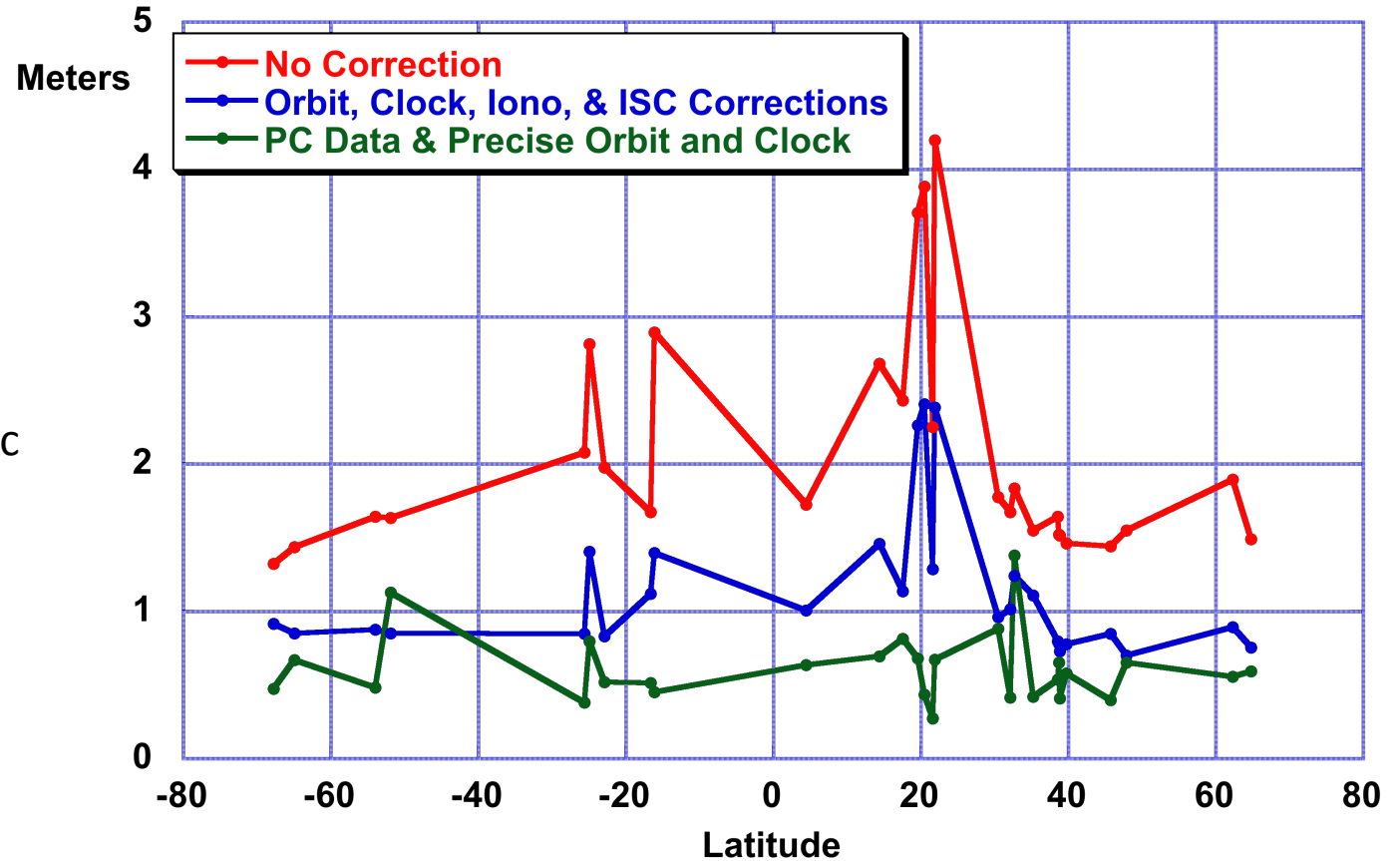
```

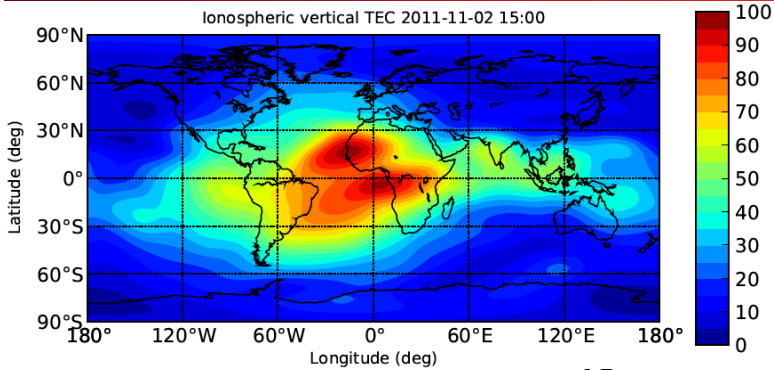
Clock: a_0, a_1, a_2



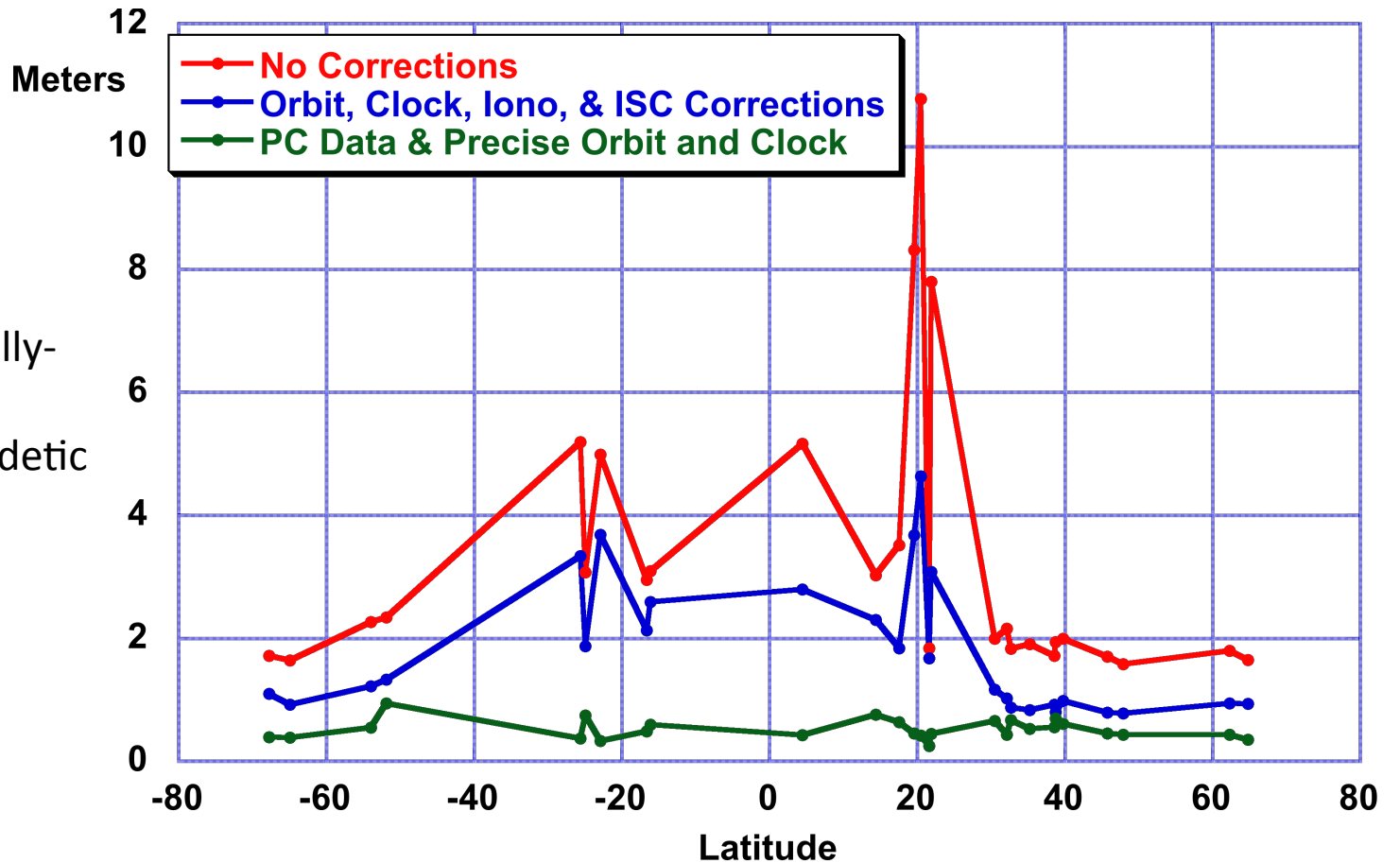
Point Positioning Accuracy:
Moderate Ionosphere Activity; 2 hours predictions

Tested on 26 globally-distributed sites equipped with geodetic quality receivers



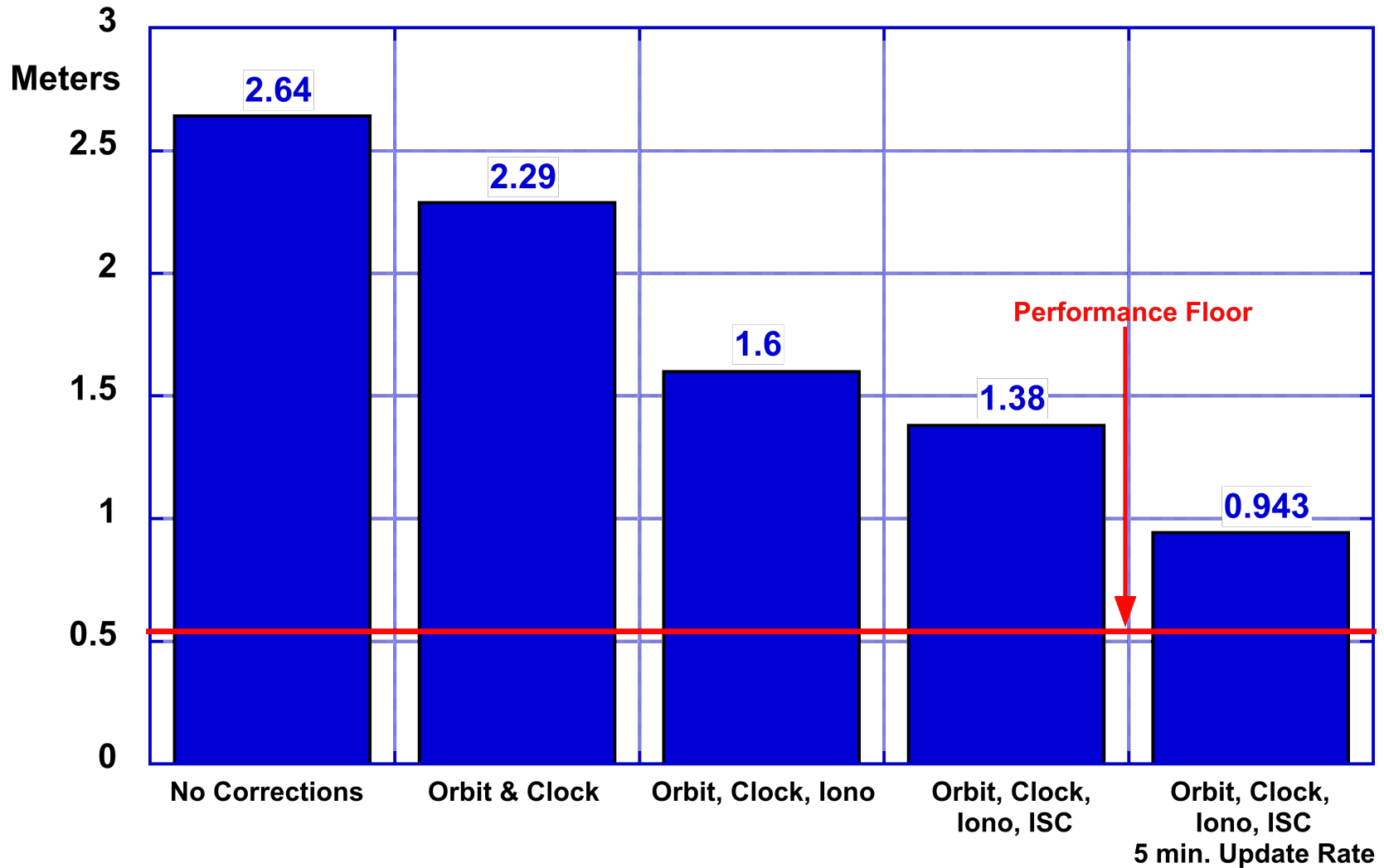


Point Positioning Accuracy:
Elevated Ionosphere Activity; 2 hours prediction

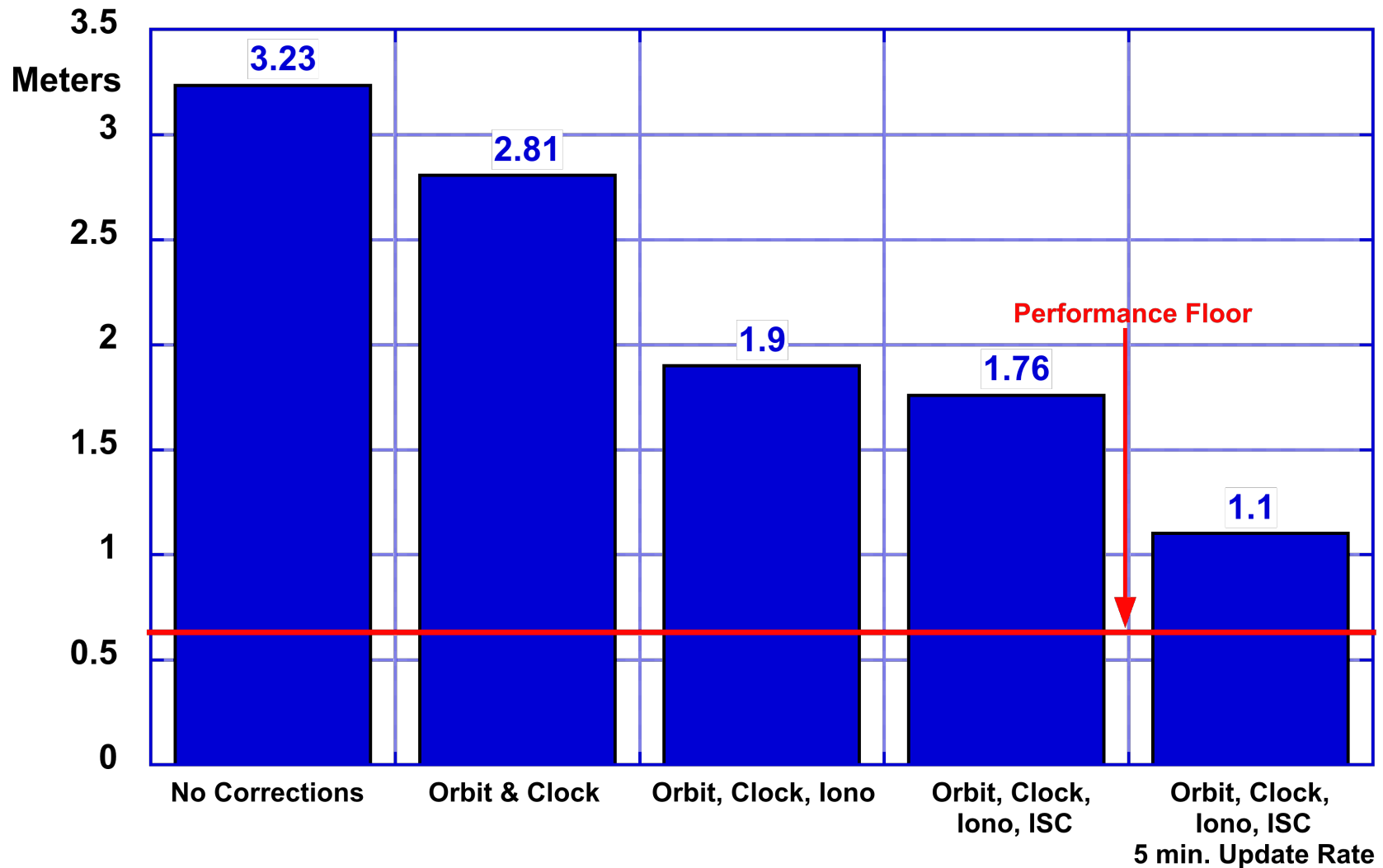


Tested on 26 globally-distributed sites equipped with geodetic quality receivers

Horizontal Positioning Accuracy as a Function of Correction Types (Mean over all test sites and ionosphere conditions)



Horizontal Positioning Accuracy as a Function of Correction Types (Elevated ionospheric activity; Mean over all test sites)



Ability to communicate Enhanced Ephemeris updates at high rates will strongly impact positioning accuracy

Inter-operability with the actual broadcast at the PND may depend on embedded software or on A-GPS server software

Geographical resolution depends on server capability and user location identification
- Currently 2°x2° geographical 'bins' are optimal

Similar concept may apply to other A-GPS protocols and to A-GNSS protocols

Factor of ~ 2 horizontal positioning improvement is realized with the new Enhanced Ephemeris product from the GDGPS System

Factor of ~ 3 horizontal positioning improvement can be realized with a higher rate (5 minutes) updates for Enhanced Ephemeris

Benefits will increase toward the peak of the solar cycle

Product will be available from GDGPS in Q1 2013

Many future improvements in performance are anticipated

Horizontal Positioning Accuracy as a Function of Correction Types (Mean over low latitude sites: -40° - 40°)

